





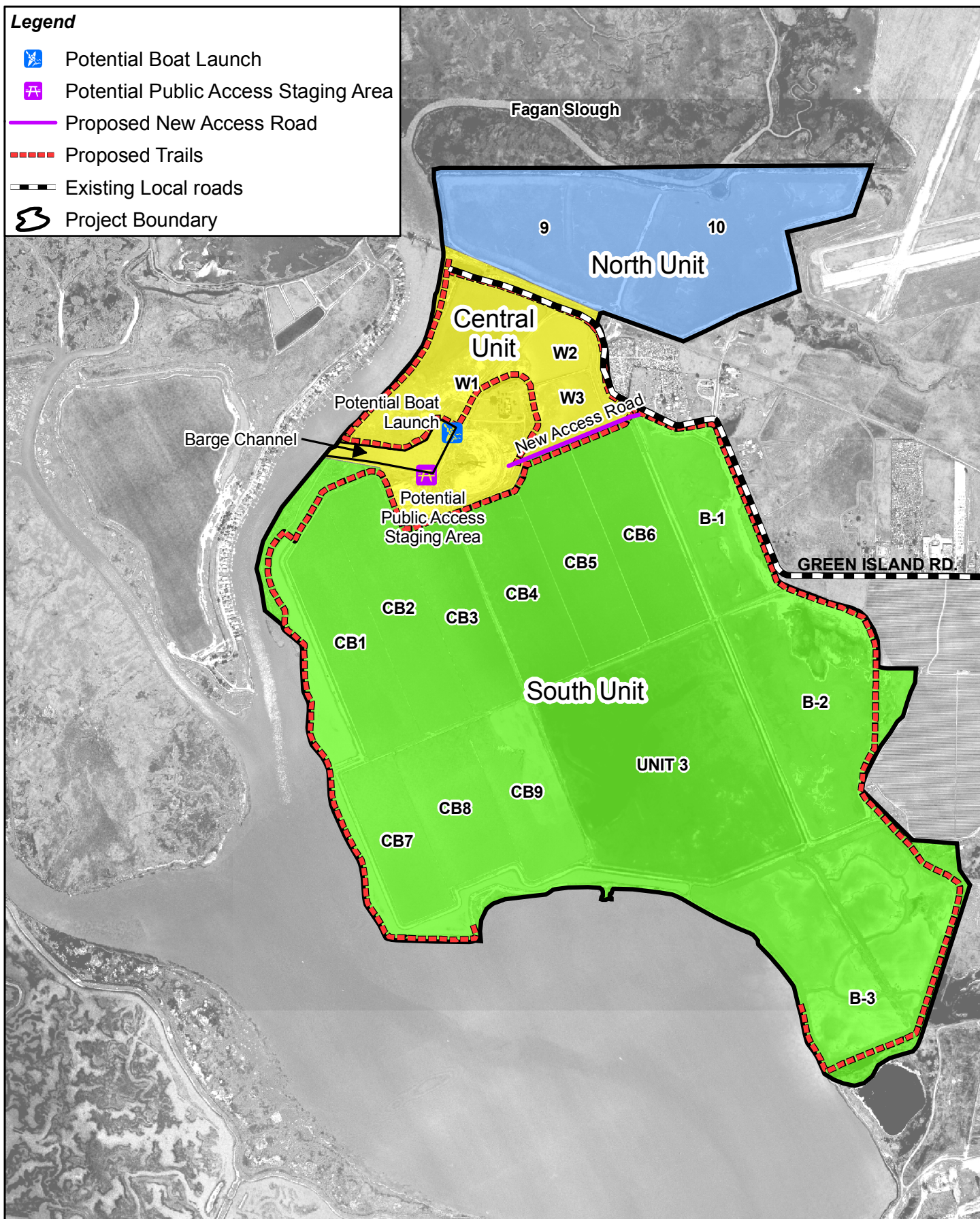


Legend

-  Potential Boat Launch
-  Potential Public Access Staging Area
-  Proposed New Access Road
-  Proposed Trails
-  Existing Local roads
-  Project Boundary



Source: Orthophotos of Napa County, April, 2004

0 500 1,000 2,000
Feet



URS

Napa Plant Site
Restoration Project
26815044

Planning Units and
Public Access Features

Figure
2-3